


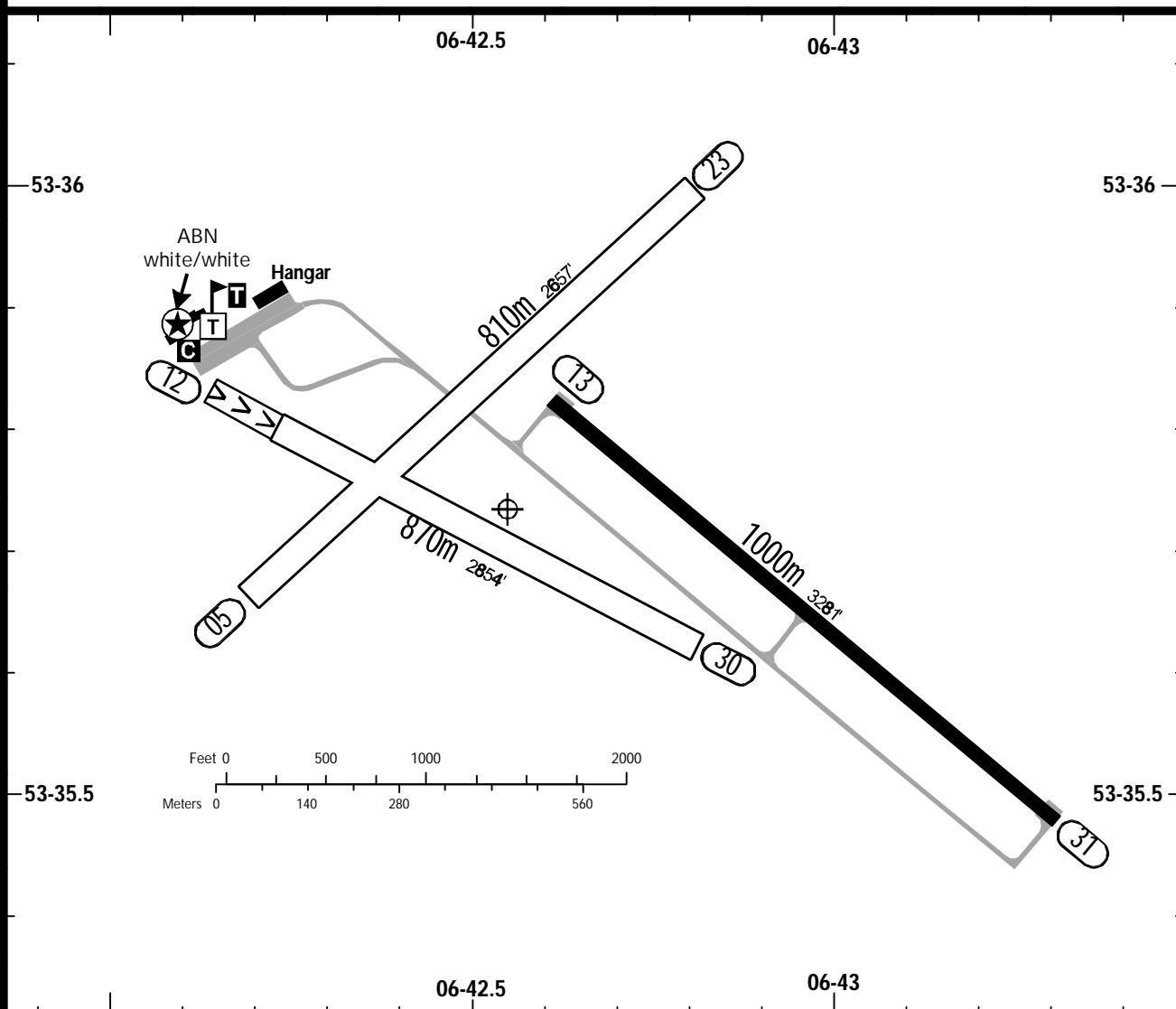
EDWR
BORKUM

19 AUG 22 **(19-2)**


BORKUM
GERMANY

BRIEFING STRIP™	LOCATION	ADMITTED AIRCRAFT
	Elev 3' /1m N53 35.7 E006 42.6	BORKUM INFO 121.210 ⁽¹⁾ (ge, en) 

⁽¹⁾ 15 NM / 3000' AGL



 ABN - RWY 13/31: THRL - RL - RENL - TWYL - APRON.

RWY No	Dimension (m) - Surface	TORA (m)	LDA (m)	Strength	Lights
13 (129°) 31 (309°)	1000 x 20 Asphalt	1000	1000	5.7t MPW. HEL 10t MPW.	
12 (119°) 1 30 (299°)	870 x 40 Grass	870 700	700 870	2t MPW.	---
05 (046°) 23 (226°)	810 x 40 Grass	810	810	5.7t MPW	---

1 TKOF up to 5.7t MPW.

Contact BORKUM INFO at least 5 MIN prior to reaching the AD.
 Within AD traffic listening watch shall be maintained.
 Overflights of the western part of island including the residential areas of the city as well as beaches below 2000' shall be avoided as far as possible.